

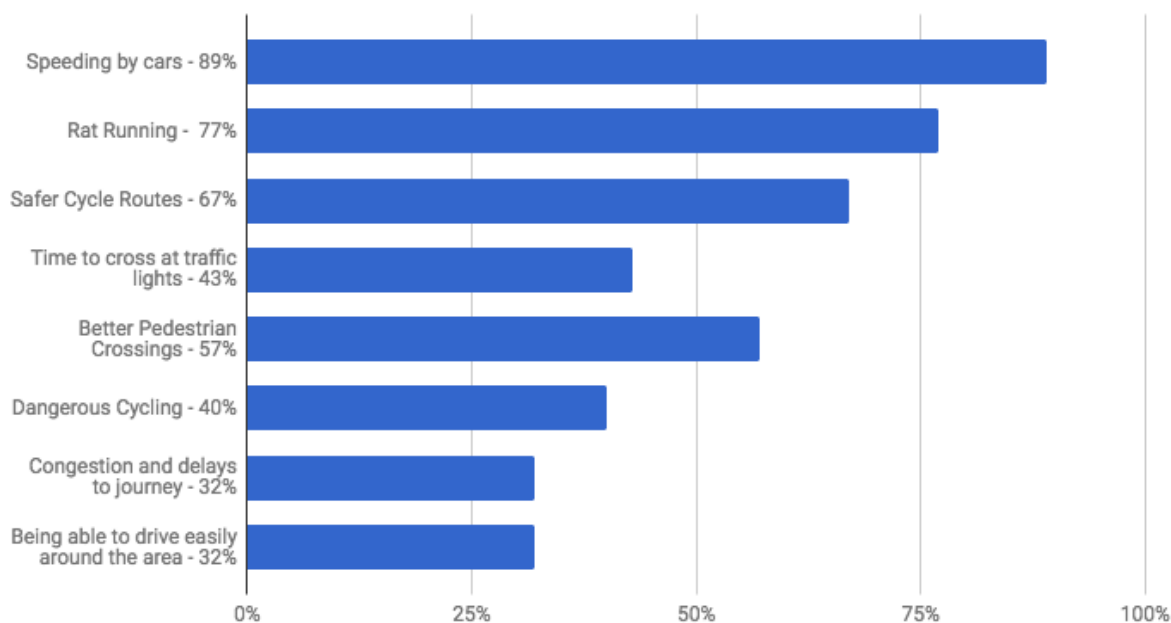
# Brixton Hill 'Road Safety' Survey 2017 – summary

## Introduction

In the first quarter of 2017, in response to ongoing complaints about road safety in Brixton Hill ward, a survey of residents was undertaken to improve understanding of the issues. A paper copy of the survey was delivered to homes in the ward and an online version was promoted on Facebook, Twitter, BrixtonHill.net and sent to the 1350 residents on the ward mailing list. 224 responses were received

## Results of survey - key findings

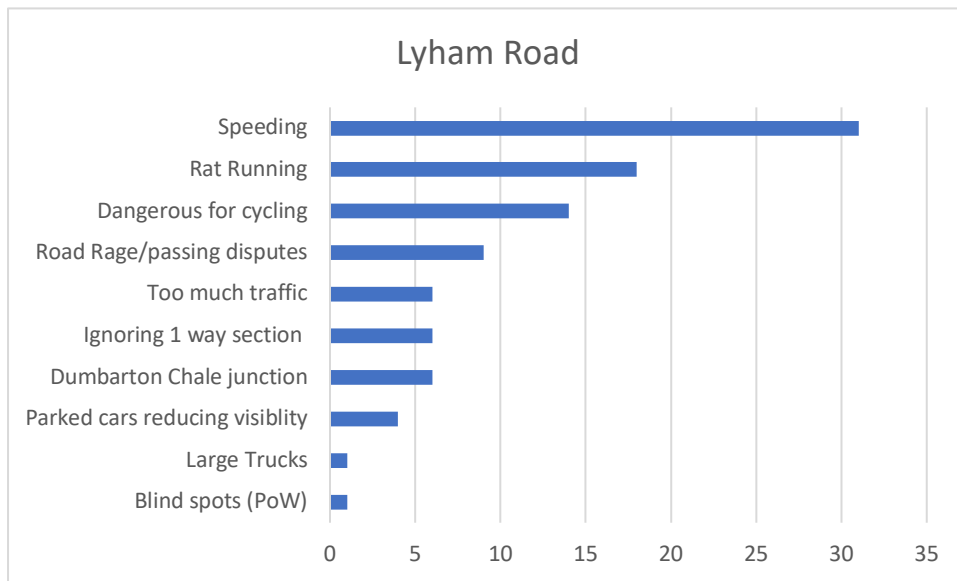
The chart below shows respondents who considered an issue “important” or “very important”.



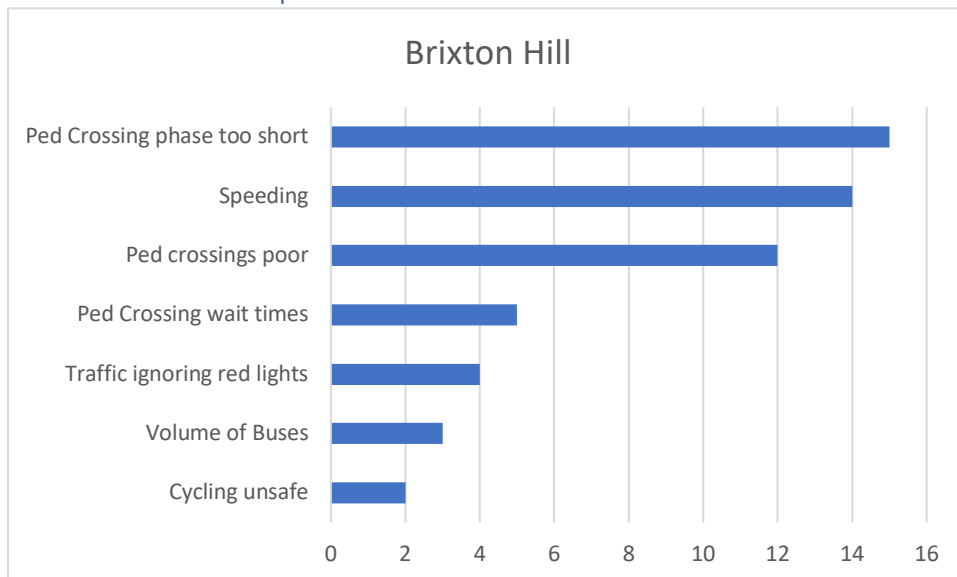
## 1) Responses and comments on specific roads

Respondents were asked to highlight any roads or junctions they thought had particular issues and had the option of adding comments/suggestions. Where specific comments were made identifying the problem at a location they've been classified by topic below.

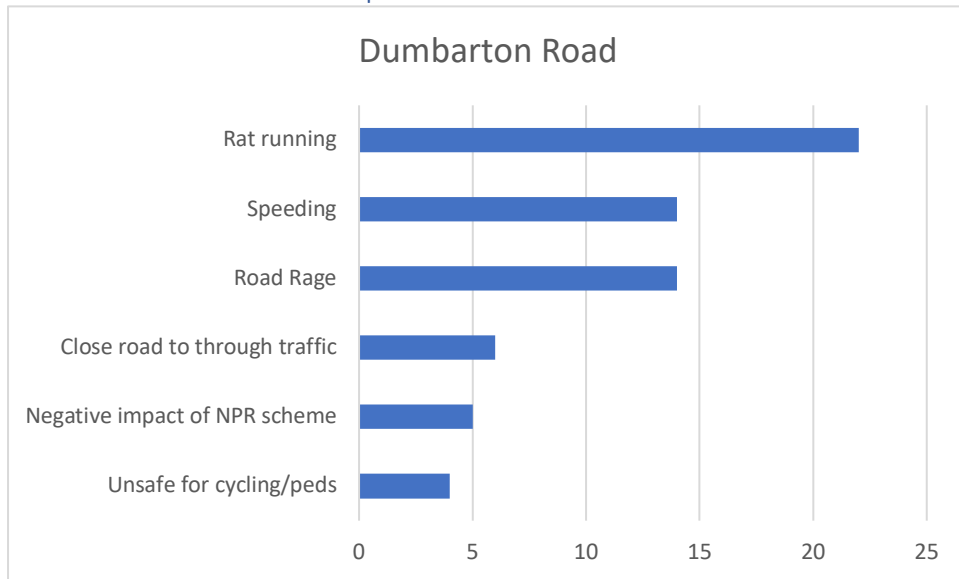
### Lyham Road – 48 responses



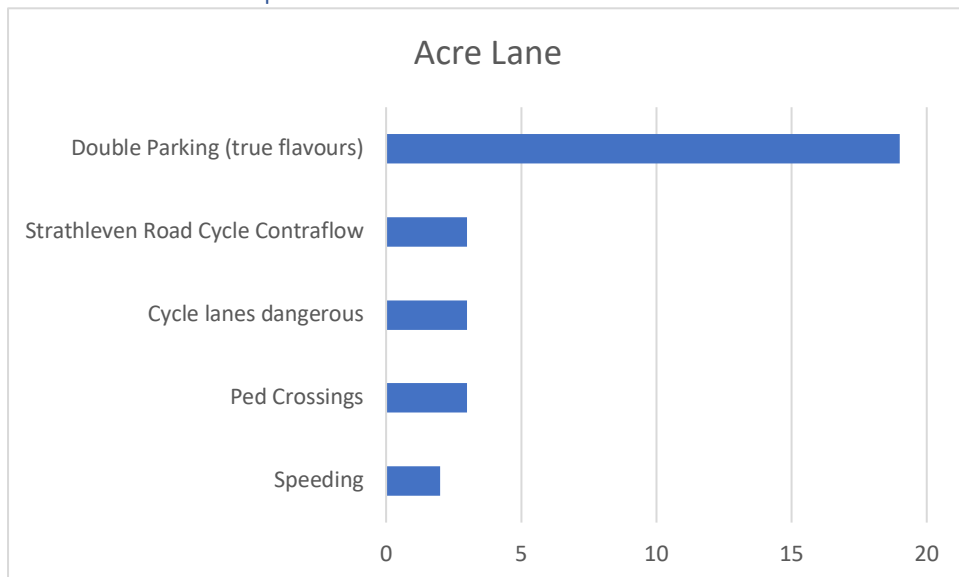
### Brixton Hill – 44 responses



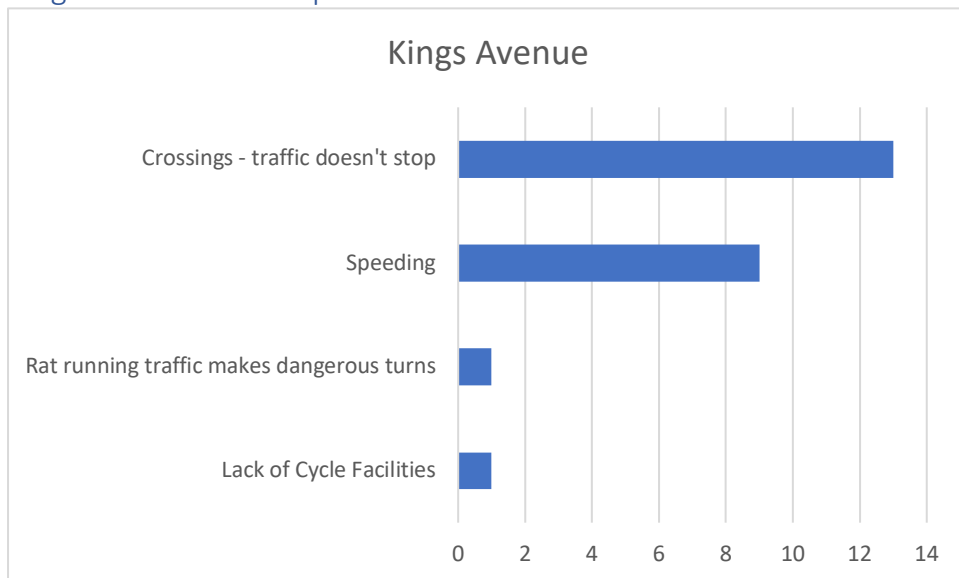
### Dumbarton Road – 33 responses



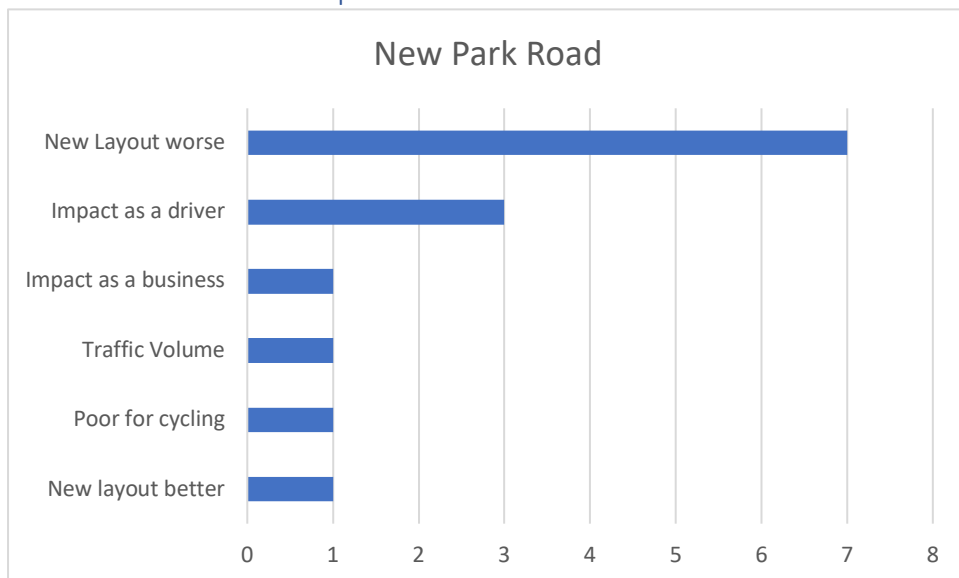
### Acre Lane - 29 Responses



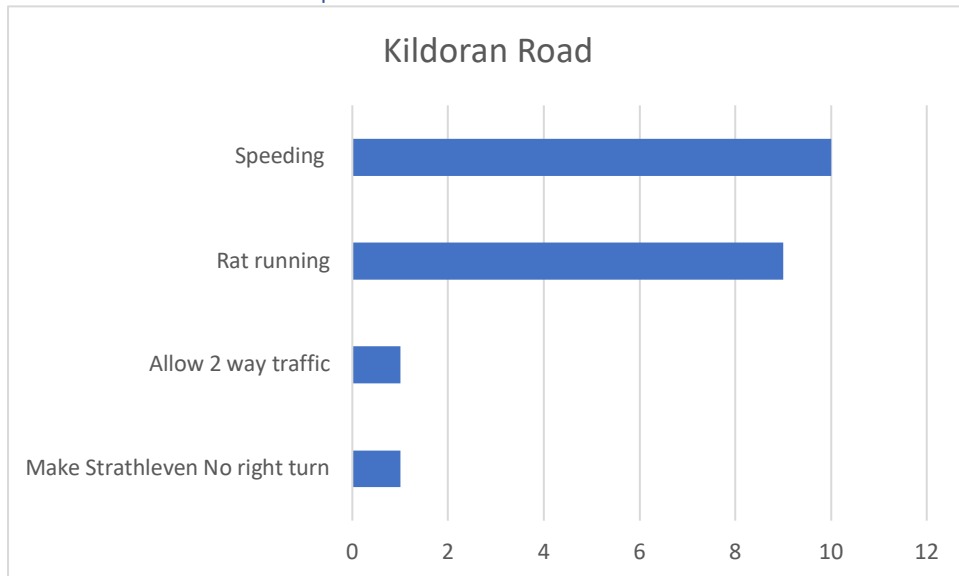
### Kings Avenue – 27 responses



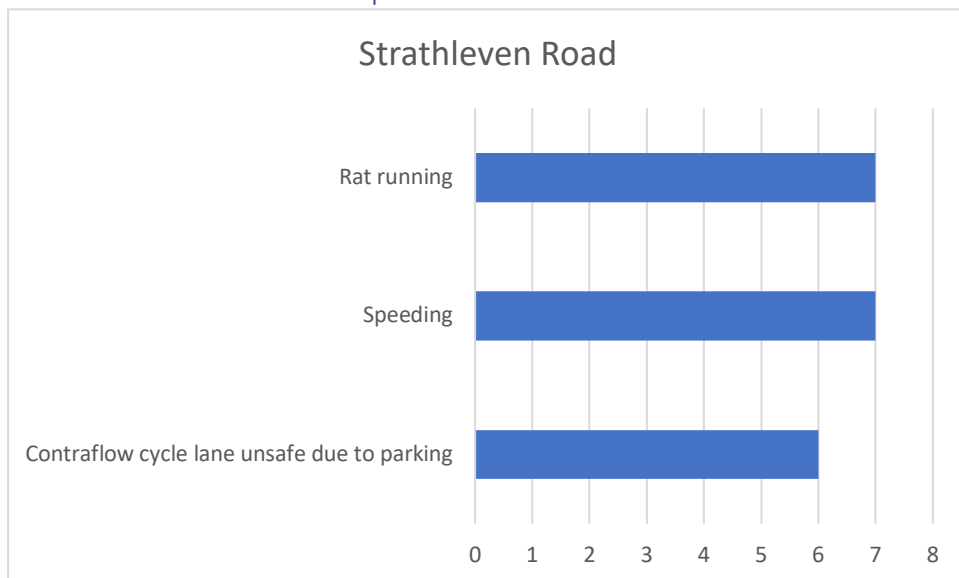
### New Park Road – 20 responses



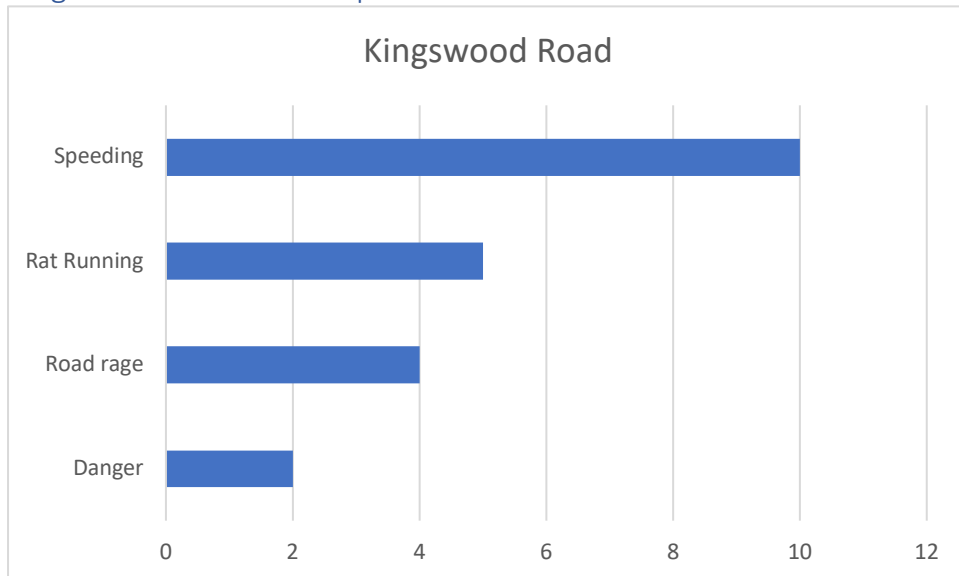
### Kildoran Road – 17 response



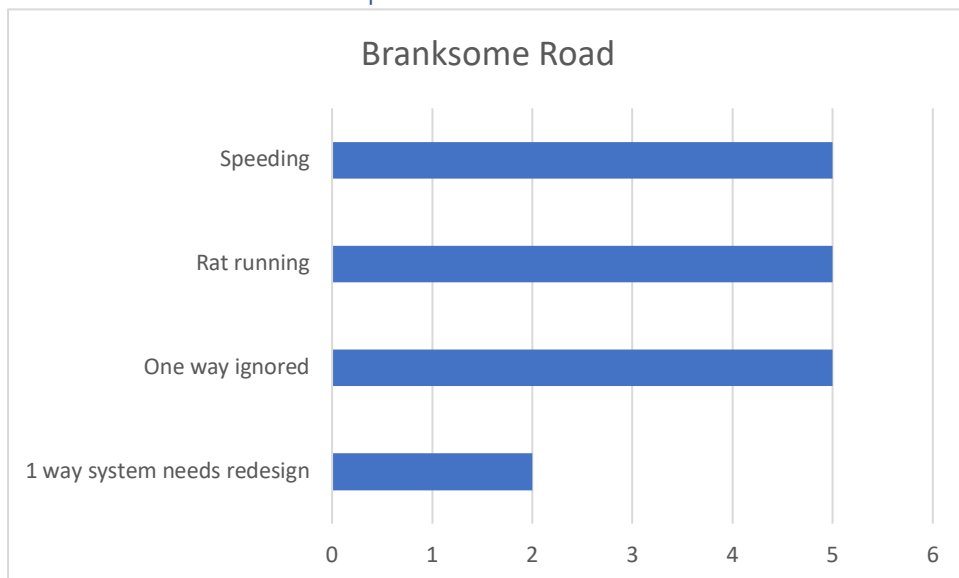
### Strathleven Road – 17 Responses



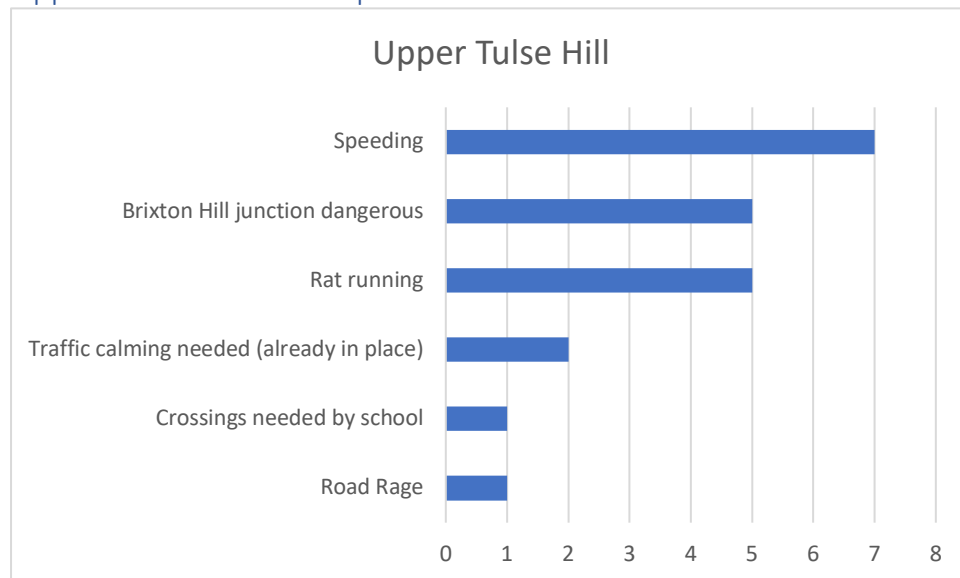
### Kingswood Road – 13 responses



### Branksome Road – 11 Responses



## Upper Tulse Hill – 10 Responses



## Glenelg Road – 7 responses

Speeding and rat-running

## Holmewood Gardens – 5 responses

Speeding, rat running, aggressive driving around children in 'home zone'

## Lambert Road - 4 responses

Speeding and rat-running

## Morrish Road – 3 responses

Speeding. Cars ignoring no entry

## Sudbourne Road – 3 responses

Speeding. Needs bumps and cycle contra flow

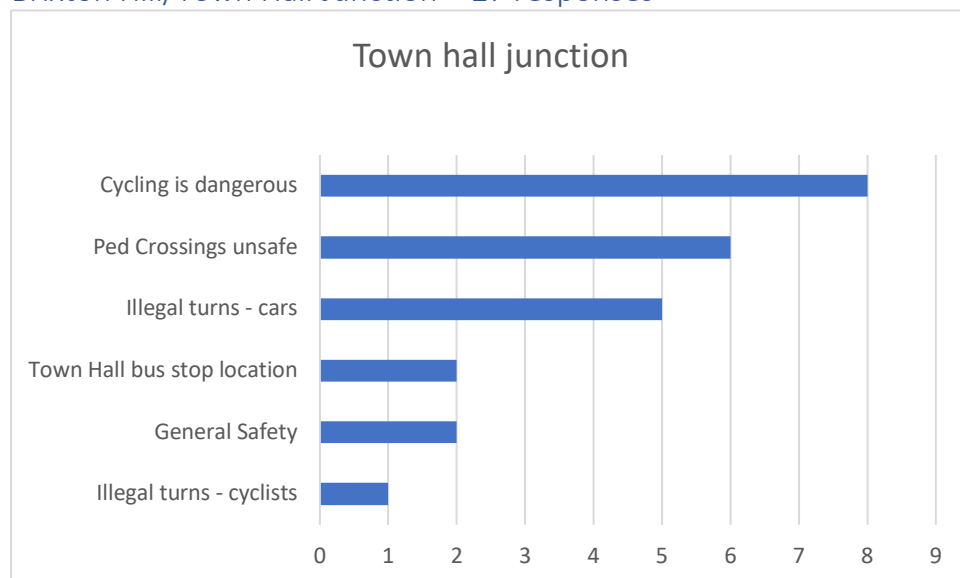
## Baytree Road 3 responses

Rat running. Remove restrictions to allow use as rat run.

Hayter Road, Maplestead Road, Solon Road, Thornbury Road, Blenheim Gardens, Bonham Road, St Saviours Road, Torrens Road, Trent Road – 2/1 responses each  
Speeding/rat running

## 2) Dangerous Junctions

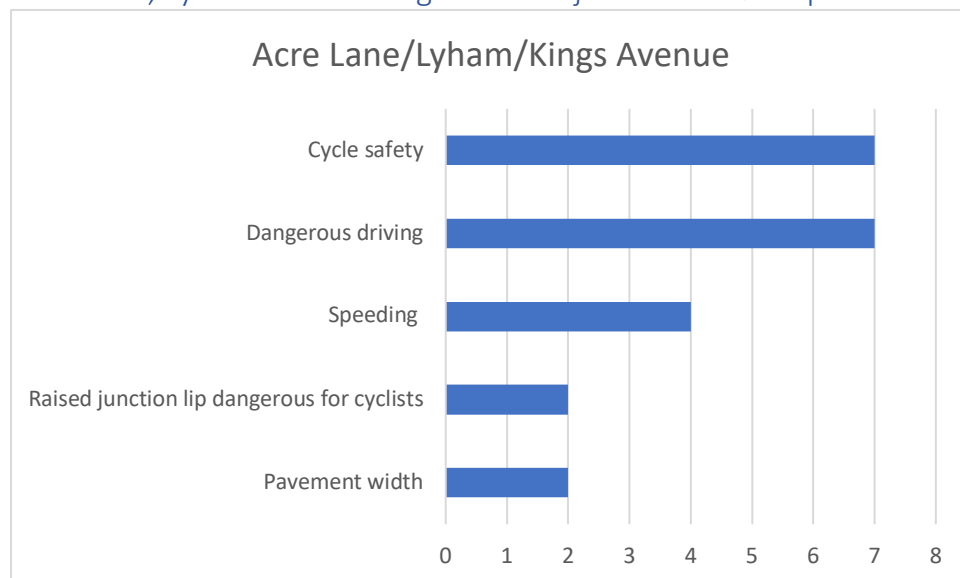
Brixton Hill/Town Hall Junction – 27 responses



Dumbarton Road/Brixton Hill Junction – 19 responses

All highlight danger of this junction – speed/volume/not giving way/collisions

Acre Lane, Lyham Road & King's Avenue junction – 17 responses

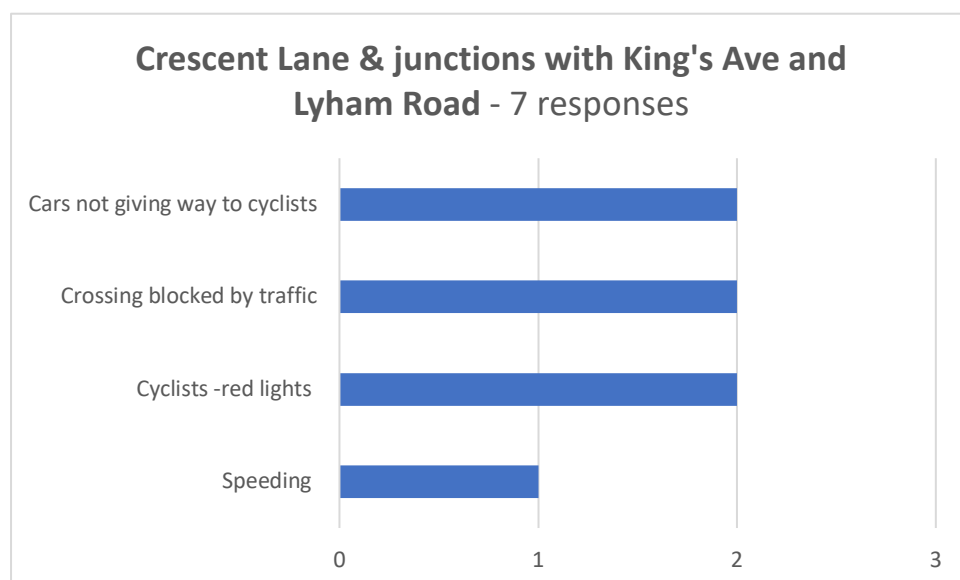
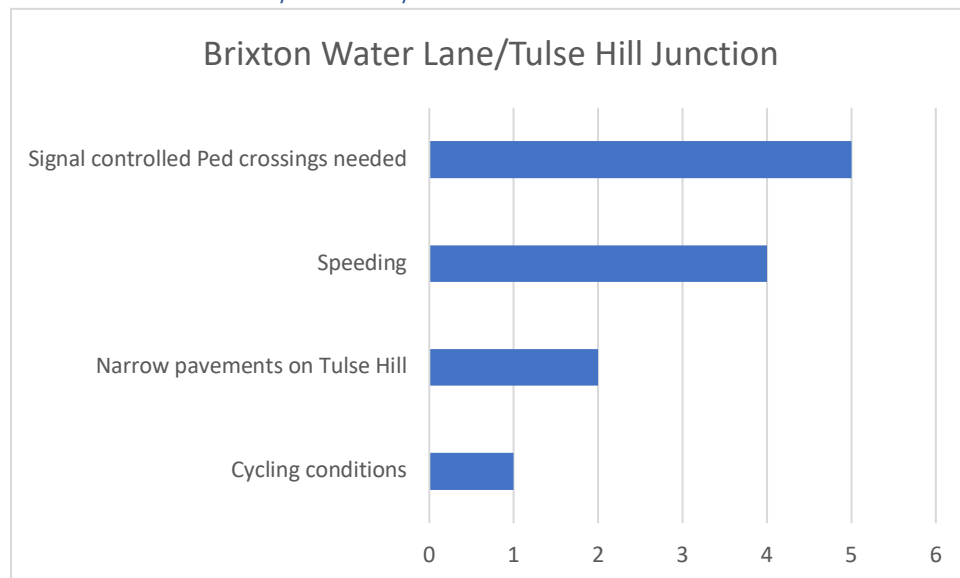


Junction of Brixton Water Lane/Trent Road/Lambert Road/Josephine Ave/Brixton Hill  
13 responses

Right turns in/out of Lambert. Right turn into Brixton Water Lane. Crossing times. Vehicles jumping red lights.



### Brixton Water Lane/Effra Rd/Tulse Hill



### New Park Road/Brixton Hill – 3 responses

**Danger/crossing timings**

### SouthCirc/Brixton Hill junction – 3 responses

**Speeding**

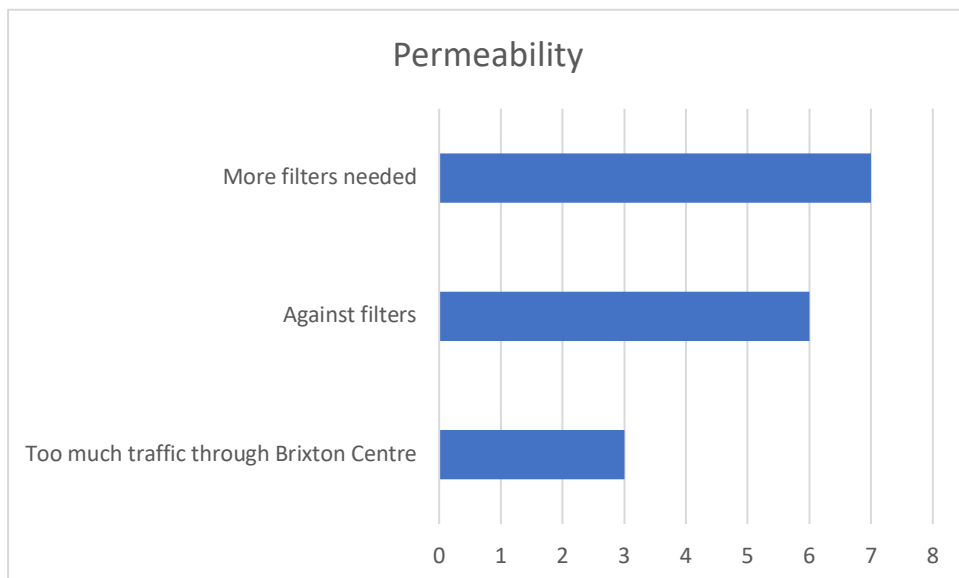
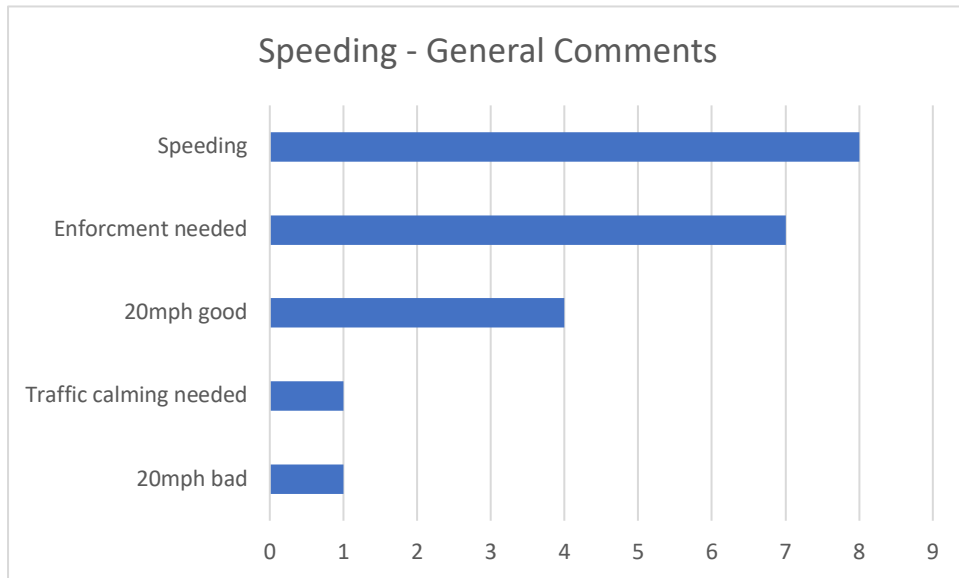
### Junctions of Hayter Road and Sudbourne Road & Brixton Hill – 7 responses

Poor visibility pulling out onto Brixton Hill. Danger to cyclists turning right from Brixton Hill

### Streatham Place/Atkins Rd = 7 responses

Dangerous junction due to poor road markings – not clear where should be positioned to turn

### 3) General comments not related to a specific road



## General Cycling Comments – 26 responses

